



Glenn County Community Wildfire Protection Plan



Glenn County Resource Conservation District
 132 N. Enright Ave., Suite C
 Willows, CA 95988
 530.934.4601 x5
www.glenncountyrcd.org

This project is funded by a grant from the California Fire Safe Council and the Bureau of Land Management.





-  Western Glenn County Planning Unit
-  Sac Natl Wildlife Refuge Planning Unit
-  Significant roadways and ridgetops
-  Rivers
-  Communities
-  Public lands
- Water Tanks**
-  10,000 gallon
-  50,000 gallon

Figure H of CWPP

0 1 2 Miles

GIS Services Provided By:



Tehama County Resource Conservation District
 2 Sutter Street, Suite D, Red Bluff, CA 96080
 530.527.3013 x 3 www.tehamacountyrcd.org

Author: C R Benjamin 2011 UTM Nad27 Z10N
 Sources: USGS, NRCS, Glenn County, CalFire